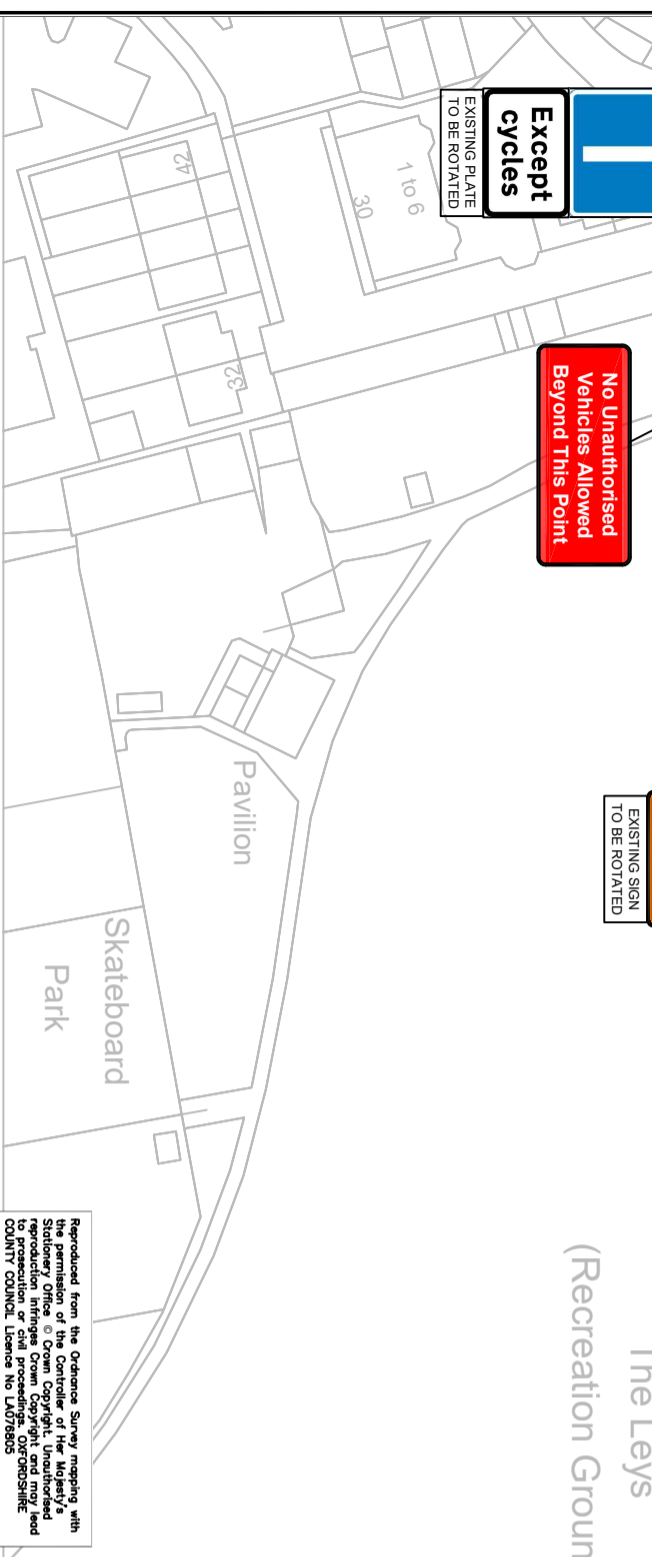
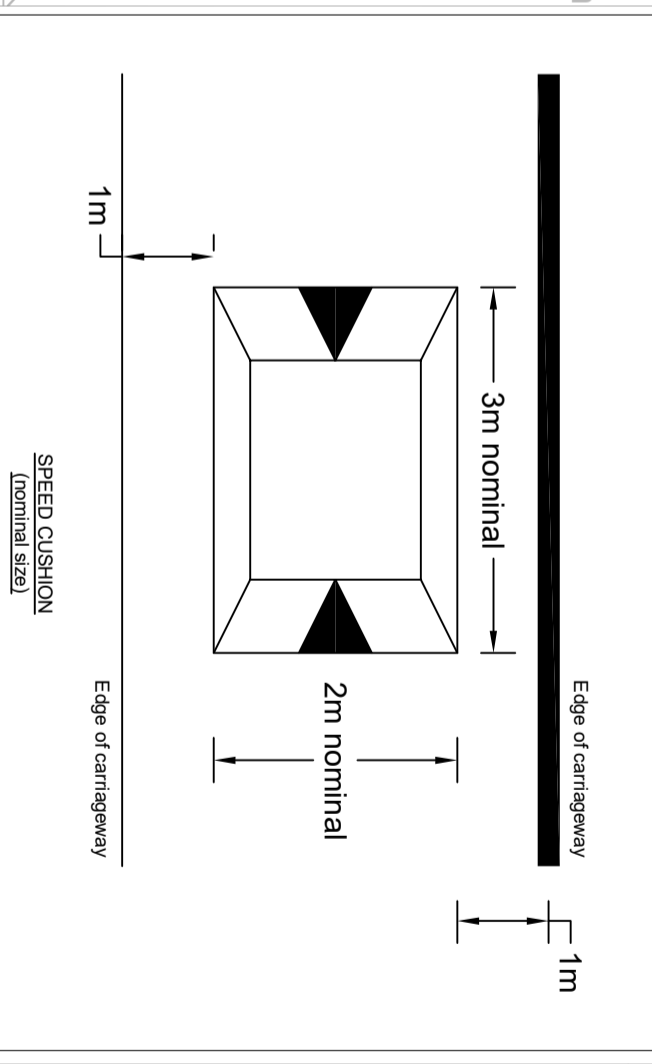
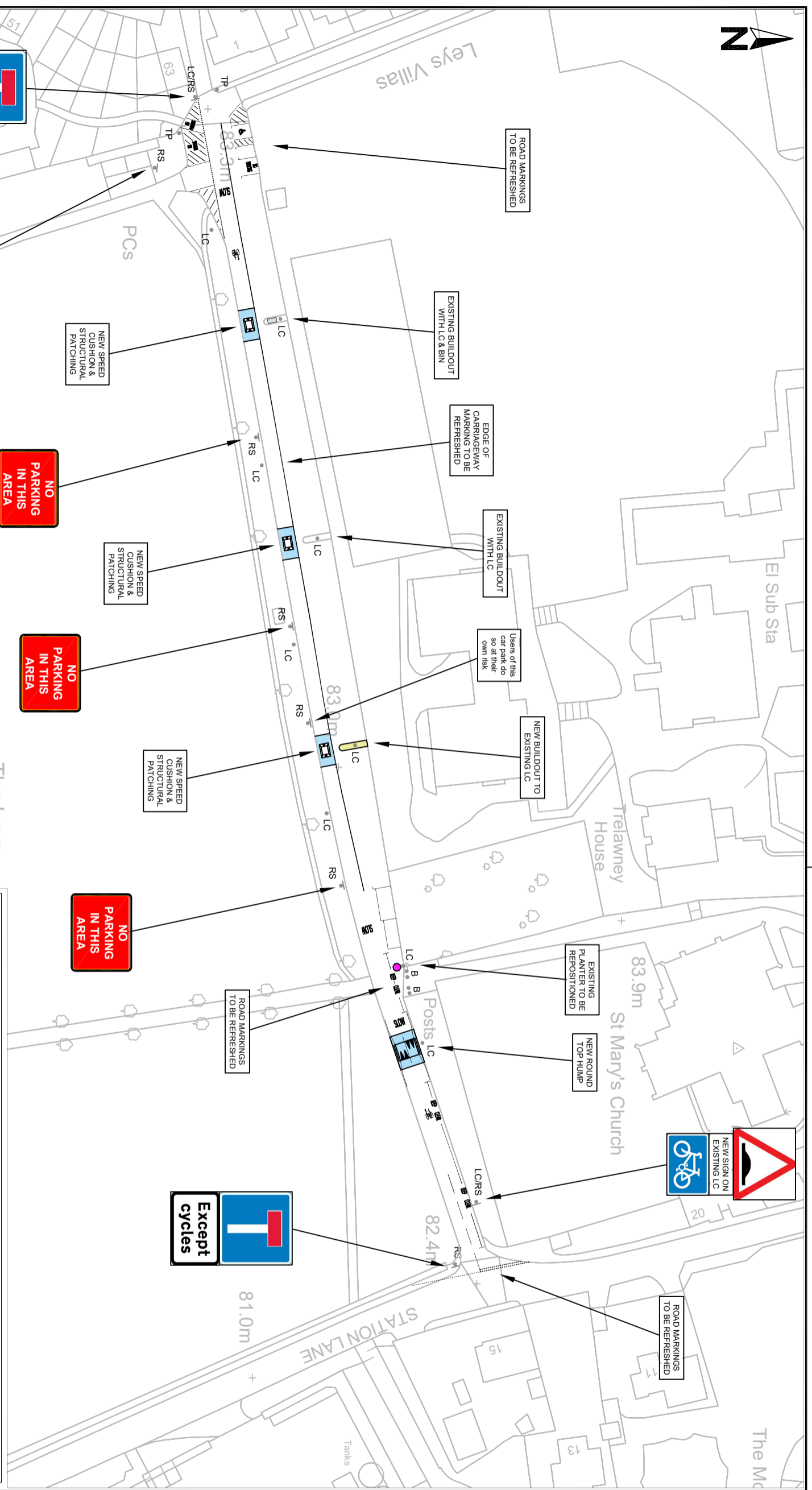


**NOTES**  
 1. DESIGN IN ACCORDANCE WITH DfT 'LOCAL TRANSPORT NOTE 1107 TRAFFIC CALMING'.  
 2. ALL ROAD MARKINGS TO THE TRAFFIC SIGNS REGULATIONS AND GENERAL DIRECTIONS 2016.

**KEY**

	Structural patching to carriageway
	New buildout (footway construction)



**OXFORDSHIRE COUNTY COUNCIL**

**THE LEYS, WITNEY**  
 TRAFFIC CALMING MEASURES

**GENERAL ARRANGEMENT**

Project No: WODC - TL - TM - GA

Rev.	Date	Purpose of revision	Drawn	Checked/Approved
A	May 2023	To incorporate amendments following CMD report	CW	MW

Designing Status: DESIGN

Scale: A1	Drawn by: CW	Checked by:	Approved by: MW
N.T.S.	Date drawn: Dec 2022	Date checked:	Date approved: Dec 2022

Ordering Project to the Net: XXX

Drawing No: WODC - TL - TM - GA

Revision: A

Reproduced from the Ordnance Survey mapping with the permission of the Controller of Her Majesty's Stationery Office © Crown Copyright. Unauthorised reproduction infringes Crown Copyright and may lead to criminal proceedings. Ordnance Survey is a registered trademark of Ordnance Survey Limited.